

Evaluation of the use of the Microwave system and Calculation of Economic Efficiency

Z. H. Aliyev

Institute of Soil Science and Agrochemistry of ANAS, Baku.

Corresponding author: Z. H. Aliyev, Institute of Soil Science and Agrochemistry of ANAS, Baku.

Received date: August 26, 2021; **Accepted date:** September 28, 2021; **Published date:** October 08, 2021

Citation: Z.H.Aliyev (2021) Evaluation of the use of the Microwave system and Calculation of Economic Efficiency. *J, Biotechnology and Bioprocessing* 2(8); DOI: [10.31579/2766-2314/041](https://doi.org/10.31579/2766-2314/041)

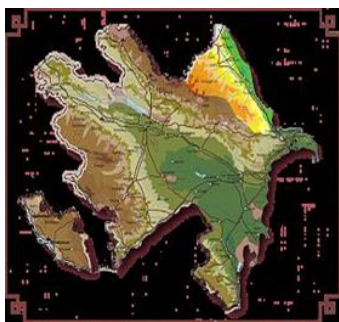
Copyright: © 2021, Z. H. Aliyev, This is an open access article distributed under the Creative Commons Attribution License, which permits unrestricted use, distribution, and reproduction in any medium, provided the original work is properly cited

Abstract:

Cost-effectiveness calculations for computational irrigation options, costs of sugar beet productivity by macro and microelements, costs associated with the assembly of single added microsurgions, cost of microwave system, expenditure on production of products according to options, etc. the experimental results of the experimental studies carried out in different regions of the country are proven by the fact that the use of microcirculation by drop irrigation method is well-aerated in the soil zone in the soil zone of the root system of plants, where normal biological activity of beneficial microorganisms is provided, it is ensured that the required amount of continuous fertilizer in the formulation of the solution provides optimal nutrient, water and air regimes in the soil, which in turn promotes biological and physical improvement of the plant and, consequently, increases productivity and improves product quality

Key words: microcirculation, surface wash, irrigation, base option, amortization, cost rate, investment, technical and economic performance indicators

Introduction



The microcurrents are one of the most important sequences of the hydrochloric beryllium hydrogenation. Microscopic, including its major species, is a substitute for the watercolor zsulun, which is supposed to be submerged in the South. In 1918, Simmer Blass and his twin daughters were able to convey ACL to the University of Clermont.

The Lakynian Baalidine was not given up. (so-called plastic bottlenecks). In 1948, Sekko Blass and Incomplete Injection Drug Injection Drug Injection Drug Injection Due to the Injection Due to the Biochemistry of Chrysophilic Biochemistry. One of the worst strikers, Simya Blass, was Israel's successor to the 1962 Waterfall Waterworks. In

1968, the southernmost region of southern Kyrgyzstan, has an epicenter of 800 headquarters.

Then, in a few countries, the temperature of the tsunami has dropped. In the 1970s alone, irrigated farms were rising to 4.2 million degrees in the 1970s, in 1975 there were 110,000 headwaters, and 1980s in the south of the country for 350,000 hectares. This steam boom absorbs ACS at 172 mAh. [1, 4, 6].

Make sure that the microsurg method can be used to make irregular viscosity of the diametric irrigation systems; Let the beard go to the water of the watercourse, and bring the cow to the small norm, allow the water to be dumped on a clockwise basis, and be sure that the mushroom erosion will be extinguished.

The dams are located in the water reservoir, where the chiropody bitkylarins are grown, and the chimpanzee's habitat is found in the humming-water bottle. Stationary systems have been used for the combined biochemical water wave.

The production of agricultural crops is one of the priorities of agrarian production in Azerbaijan, both for meeting domestic needs and for exporting them. In solving this problem, a significant role belongs to the regions, the natural and climatic and economic and economic conditions of which are favorable for the successful development of irrigated agriculture.

And taking into account the long traditions and high level of professional training of agricultural specialists, the experience of the population and the transfer of this direction to the private sector, we can safely assert not only the development of mountain-irrigated agriculture in Azerbaijan in the coming years, but its revival based on the introduction of high-performance modern technologies Irrigation, as pulsed sprinkling, micro-irrigation, pulsed sprinkling of self-oscillating action, combined irrigation, impulse rain Self-oscillating action with automated control and a number of others.

Taking into account that the territory of Azerbaijan, which is the most favorable for cultivation of various types of crops by natural conditions, is located in zones of unstable and insufficient moisture, the intensification of fruit growing is possible only with the use of low-intensity irrigation systems. The necessity of using this kind of irrigation is also due to the increased demand of agricultural crops for moisture supply.

Course of research and discussion of results:

At the research facilities on the territory of the Republic, irrigation with micro-irrigation was carried out on medium and large slopes with a deep level of groundwater in the period 2005-2011.

At the same time, the cultivation of fruit trees with an irrigation device of the IDAD type and a micro-diver of various modifications was studied in the experimental site of the OEB of the Institute of Erosion and Irrigation of ANAS in the village of Malakh of the Shemakha district with an area of 4.82 hectares, in the period 2006-2010, in the Guba RWC in the Shahdag foothills on an area of 2.8 hectares, in the period 2004-2006, the work was also carried out in the Ganja district of the PAC in the village of Ganja, Bagmanly with an area of 4.45 hectares, in the period 2007-2011. On irrigated light chestnut soils with a maximum moisture capacity of 3000-3100 m³ / ha and on deep-seated serozems Groundwater in the Alazansky valley of the Zakatala district in the period 2004-2006. 49

Variants Width	Between rows, m	Density of standing Plants, thousand pieces / ha
I	4,5-5,0	198
II	2,8-3,0	280
III	2,2- 2,5	383

Table 1

During the vegetation period, 94 irrigation operations were carried out with an estimated irrigation rate of 4590 m³ / ha, which did not ensure normal soaking of the soil. The height of the fruit tree plants (about 5.0 m) and the area along the humidification contour (8-10 m²), which was less than in furrow irrigation.

The root system spread in the depth of the layer 2.0-2.5 m, and with furrow irrigation in the depth of the layer more than 3.0 m.

Moistening of such a small area was uneven, and yields in more moistened areas in apple orchards in the Guba region amounted to 210.9 centners per hectare and 189 centners per hectare at the Ganja RCAN, and on drained respectively 147.3 and 113.9 centner / ha.

The absence of cultivation of crops under the narrowed between rows led to a strong compaction of the soil and a decrease in water permeability, which increased the surface runoff during irrigation. The increase in the density of standing did not have a noticeable effect on the suppression of weeds. The development and growth of fruit (apple, pear, peach, persimmon, etc.) passed at a relative soil moisture of 20-40%, soaking did not exceed 35 cm. originally in 2007-2008. In order to select the object of

irrigations (500-650 m³ / ha) with an irrigation rate of 1890 m³ / ha were carried out. Only the upper layer of the soil (28-30 cm) was moistened.

In the middle of July, the moisture content of the soil in the 30 cm layer decreased to 40% (from PPW), and in early September to 40-60% (in the meter layer), which led to drying and decrease in maize yield for silage and winter wheat. At the control plot (five irrigation on furrows with an irrigation rate of about 16,000 m³ / ha), the humidity was 80-100% of PPV.

As a result of the research it was recommended to optimize the irrigation norm, the number of irrigation and the reduction of inter-irrigation periods; It was pointed out that it was expedient to use sprinkling with the use of the design developed by the author for the various modifications of microirrigation tested at the experimental site, where watering along the furrows proved to be difficult, and in general impossible at all. At the Institute of Erosion and Irrigation of ANAS with the participation of the author, experiments on irrigation with the IDAD apparatus and other modifications of the micro-irrigation technique of various types of agricultural crops on newly developed rainfed lands have been continued. On the example of the objects of research on which the experiments on the problems of the development of mountain-irrigated agriculture in the zones of Guba-Khachmas, Ganja-Gazakh, Garabagh, Upper Shirvan, Sheki-Zagatala and other regions of the republic were laid. It should be noted that in the zones of the experiment the soils are overlying, felling, loam (sierozem), and so on. Land with different soil characteristics, and in all these zones of the experiment the groundwater table is deep. With all this, it was planned to increase the density of plants and not to conduct inter-row treatments. From the experimental sites on the territory of the research objects, from which a "registration site" with more amicable shoots was isolated, divided into plots located at the site of the Shemakha OEB Institute of Erosion and Irrigation of ANAS in the village of Malham and Guba RAN in the foothills of Shahdag in the Guba area with a total area of 4, 82 hectares. (See Table 1).

the study, we chose an experimental site in the OEB of the Erosion and Irrigation Institute of ANAS in the village of Malham of the Shemakha district, on the OEP of the Guba RUCN in the Guba district. On the Shahdag foothills with a common

With an area of 2.8 hectares and on the EIA of Gyandja RUCN in the village. B / Bagmanli with an area of 4.45 hectares. It has been proven by the results of numerous experiments and researches, when choosing the right crop irrigation technology, it is imperative that we study the agro-soil, natural-economic, geographical relief of the territory and the degree of natural moisture and other characteristics based on the monitoring of multi-year data on the object of research, which we should study. Specified in the example of the Shamakhi region, where it was decided to set up experiments in the period 2007-2009. For which it is shown in the table! water-physical and agro-chemical properties of the soil of the object of research, experiments that were carried out on the territory of the village Malham of the Shamakhi region. The results of our analysis showed that on the territory of the Shamakhi region widespread mainly degraded mountain brownish-brown soils are mainly widespread.

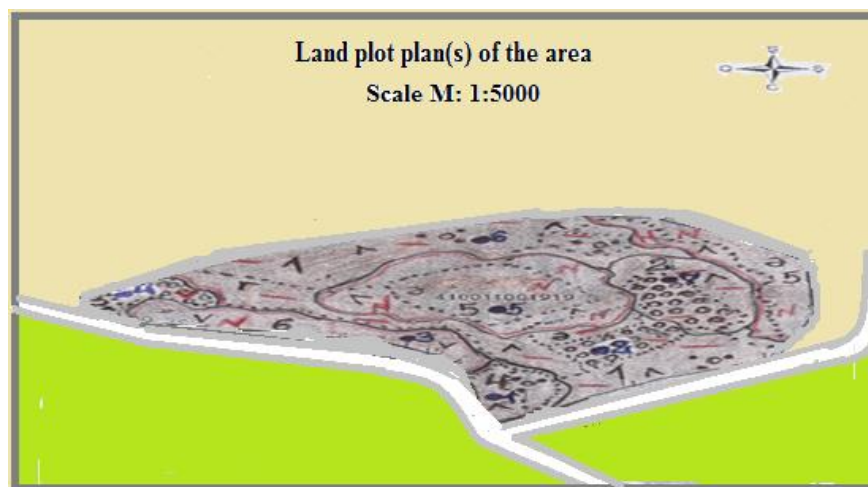


Figure 1: Land plot plan (s) of the area the village Malham of the Shamakhi

The climatic and climatic conditions of the Aral rocks are favorable for the cultivation of algae. Lacquer and high-quality products are also available due to climate change and agricultural technology, taking into account the climatic conditions and biological characteristics of the plant. During their studies, they studied and studied the peculiarities of the local agrarian nature, the land plot, the armagic boy and the development of dynamics, macro-and microelement droppers applied using micro-irrigation technologies, drip irrigation, predominantly traditional irrigation dominant technology that allows the issuance of mineral fertilizers along with irrigation water for local nutrition of plants. As a result of the research, the most effective yields and indicators of m acro and microclimate used in sewage treatment plants.

Macro and Macro elements together with irrigation water are provided as follows.

I. In the case of non-profit

1. Restless (without fertilizer)
2. N120P120K90-fnn
- 3.fund + B3Zn3

ii. Do not drain

1. Restless (without fertilizer)
2. N120P120K90-fnn
- 3.fund + B3Zn3

III. Don't waste

1. Restless (without fertilizer)
2. N120P120K90-fnn
- 3.fund + B3Zn3

Each visitor has 3 dishes.

The soils of these massifs are medium-thick (30-40 cm), with slopes greater than -0.02-0.025. Carrying out watering on the furrows is difficult, because of the complex terrain. Therefore, it was planned to sprinkle with small norms, using micro-razors of various modifications.

Water supply for irrigation in these areas (with a total area of more than

8 hectares) was carried out from hydrants installed through 85, 120, 200 m on the corresponding transport pipelines, into open sprinklers (at a rate of 60, 80, 100 120 l / sec), cut Perpendicular to it. It was found that at irrigation rates of 300-420 m³ / ha the soil is soaked to insignificant depth (20-30, sometimes up to 40 cm). The low absorption rate of the upper soil layer and large slopes provided a significant surface discharge (30%), increasing from irrigation to irrigation. The addition of moisture in the soil was only 100-300 m³ / ha. Small irrigation rates require private watering (after 5-6 days). The supply of large irrigation norms (600-700 m³ / ha and more) is difficult due to a mismatch in the intensity of the rain (2-3 mm / min) and the rate of water absorption into the soil. Large drops of rain destroy the structure of the soil, and the upper 2-3 cm are swollen; the absorption rate decreases, resulting in a surface discharge. Then, an experimental site for micro-irrigation for watering vineyards, soybeans, sugar beet, corn for silage, fruit trees was organized, in the territory of Ganja RACC of the village. B/Bagmanli with an area of 4.1 hectares and AIA of the Agricultural Research Institute of the Terter region with an area of 1.5 hectares.

The soils of the site (with a total area of more than 30 hectares) are average loams, gradients of 0.005 (Fig.). And so in 2007-2009 irrigation norm was performed with irrigation norm of 3700 - 4200 m³ / ha (irrigation norms from 350 to 550 m³ / ha). Moisture in the 60 cm layer did not drop below 60% of the PPV, and after irrigation, it was 80-90% of the PPV. Soaking of the soil was no more than 30-50 cm (most of the water in the 20 cm layer).

The yield for soybean production was 14-17 c / ha. In 2010, late-spring water recharge was performed on the upper part of the site (with an area of 0.6 hectares) (the groundwater level here was deep, and the rest of the site varied from 2 to 5.5 m). Reserves of moisture in the soil were insufficient to produce shoots, so in mid-May, the reseeding was carried out after the presowing irrigation with the norm of 250-300 m³ / ha. Where, irrigation was conducted in this period with an irrigation rate of 3800-4200 m³ / ha. Further all this work was expanded in the Samukhian area of corn on the trees and mulberry trees, in the Shamakhi district in vineyards, in the Guba district of fruit gardens, Khachmas district of vegetable crops (cabbage, eggplant). Studies on sprinkling in this facility have shown that the rainfall in the IDAUD (3 mm / min) is greater than the rate of water absorption into the soil of the research object. Therefore, when feeding 500 m³ / ha, puddles and surface discharges were formed at the site.

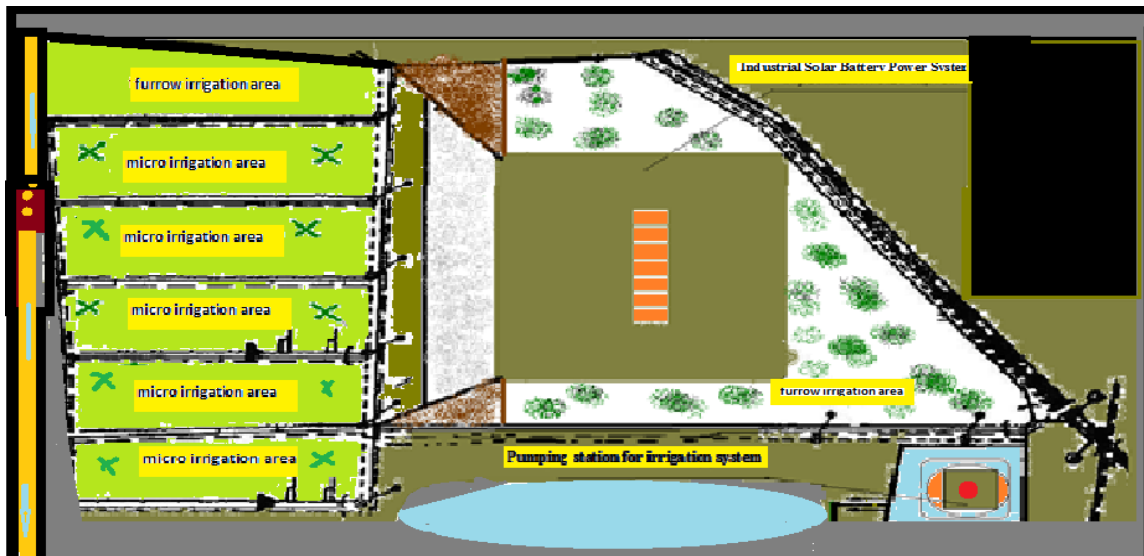


Figure 2. Scheme of the irrigation sprinkling station on the experimental part of the Terter RACS in the Garabagh land in the period 2006-2010 with the use of the Idad and MDR sprinklers:



Figure 3. Demonstration of the micro-irrigation regime using drip irrigation of fruit trees in the conditions of the EIA of the Research Institute of Erosion and Irrigation in the Shamakhi district in the village of Malkham

The discharge was 20-30%, which led to uneven moistening. At the beginning of vegetation due to timely treatments, the surface discharge decreased (up to 8-10%). When the treatment of crops ceased, the discharge again reached 16-17%.

Soaking of the soil during watering did not exceed 30-60 cm. wetting and better uniform moisture distribution under these conditions is achieved with irrigation rates of more than 300-400 m³ / ha.

At such rates about 60-70% of water remains in the upper (20 cm) layer, and the plants are not completely supplied with moisture.

A big drawback with the irrigation of the Idad apparatus in the presence of an irrigation network, impassable for machining mechanisms, was found out that sprinklers and roads along them occupy 6-8% of the area; For example, in this case, water losses in irrigation systems built in the Guba RRCN were 30-35% per 1 km, and in Terter AOS 20-25%

Indicators of the	"Guba RATS N"	"Terter RATS N"	"Ganja RATS"
Type of soil	Loess-like loams	Pebble-gravel (low-power)	Loess-like loam
Limit-field moisture, m ³ /ha (PPV)		1100	
Water permeability in the 1st hour, m/h	2970	0,06	2500
Slopes	0,03-0,05	0,02-0,03	0,04
Depth of occurrence of groundwater, m	0,001-0,0001	More than 10	0,004-0,007
Mineralization. G / l	1-4	Up to 30	2,5-7-10
	3-10	inappropriate	13-14
			As much as possible

Surface discharge from irrigated area, % Wet-charge irrigation Watering, m ³ / ha Productivity, q / ha	no Carried out in winter 2500-3000 30-40	5-10 15-20	10-20 Held in the late-sen.perd 1500
--	---	---------------	--

Table 2. Conditions for microregulation of vehicles of irrigation systems in the territory objects study

The distribution of water in micro-irrigation according to calculations (according to B.H.Aliyev's method) was as follows (Table 3). At the same time, the greatest losses occurred in the discharge and evaporation.

Balance sheet items	Ganja RATS N		Terter RATS N		Shamakhi RATS N	
	m ³ /ha	%	m ³ /ha	%	m ³ /ha	%
Coming	644	100	693,7	100	657,2	100
Total	644	100	693,7	100	657,2	100
Including						
- filtration into the soil	16,2	2,6	55,7	8,0	49,7	22,9
- exact volume	7,1	1,1	10,0	1,4	14,7	1,23
Evaporation when rain drops fall to the ground	81,2	12,6	88	12,7	86,3	14,1
“Reset from the field	86,5	13,4	162	23,4	183,4	197
Left on the field	453,0	70,30	378	54,5	484,8	42,07

Table 3: Water balance during sprinkling in the experimental areas of Terter, Shamakhi and Ganja RACS

Irrigated standards for various soils and slopes, under which the runoff of water begins, where the results of the study are shown in Table. 4.

Soil	Slopes			
	0,002-0,0005		0,002-0,007	
	First watering	Last watering	First watering	Last watering
Sandy loam	450	230	400	170
Light loam	340	150	290	100
Medium loamy	290	90	170	80

Table 4. Irrigated norms (m³ / ha) before the appearance of runoff based on the resultsof the conducted study in the regions of Guba-Khachmaz and Ganja-Gazakh zone

According to prof.B.H. Aliyev, the surface discharge in the Guba RNCN zone during watering of apple gardens on the territory of the experimental plot is 7-8% until August, and in August -20%, which testifies to the results of the research in the period 2006-2011.

It should be noted that even according to the results of the studies carried out in the Terter region on small slopes and fertile soils, where fields are leveled annually, even after feeding 350-400 m³ / ha, puddles appear on the surface of the field. When testing the IDAA with deflector nozzles both in the Guba-Khachmaz RADS N and in the Terter AOS (rain intensity 0.7-1.2 mm / min), positionally, the formation of puddles and runoff on medium and heavy soils at irrigational norms of 250 -300 m³ / ha.

Small irrigation rates (before the formation of runoff) require a large number of irrigation.

Thus, in the Shemakha region, in the experiments carried out by the Shamakhi EIA of the Institute of Erosion and Irrigation of ANAS (4.8 ha) on heavy soils with a deep bedding of groundwater at the same irrigation rate (7000-7500 m³ / ha), the number of irrigations with micro-irrigation (42-53) Was significantly larger than in the case of furrows along furrows (6-8). To combat cortex and compaction, it was necessary to sharply increase the number of interrow treatments (up to 10), which did not completely destroy the crust near the stem. Shallow and uneven soaking of the soil and untimely processing of crops led to a marked reduction in yield during sprinkling.

Production experiments on micro-irrigation were carried out in the Zakatala district. The tests of sprinkler technology such as IDAD, MDP, MDR and developed by us have established that with a deep level of groundwater and a complex relief, the use of IDA, on watering tobacco

and corn, apple, etc. is more promising than other dominant traditional (surface) methods of irrigation.

The results of the test revealed that to reduce the intensity of rain on the sprinkling heads of the apparatus, special nozzles-vichrators were mounted for sprinkling up to 40 m in radius and more than the action and added additional devices for regulating the rain layer, which helped to suppress pressure in the pump discharge port

All this allowed to reduce the intensity of rain and give irrigation rates of 600-700 m³ / ha (with a daily mode of operation) without significant surface discharge and soil erosion. Such measures can reduce run-off, but this reduces labor productivity in watering.

However, it is also difficult to equip sprinklers with a higher water delivery rate in the range of 800-1000 m³ / ha, where significant planning work is required. The proposed nozzles installed on the ISAD sprinkler have a relatively low rain intensity, which is explained by the desire to create a microclimate over plants with low water consumption, with limited geometry of the irrigated area.

Experience proves that with increasing capture width, it would be possible to reduce the intensity of rain while retaining labor productivity.

The experimental work carried out by us at the above-mentioned research facilities in Terter, Zagatala and Ganja on irrigating soybeans, sugar beet, maize and tobacco makes it possible to give an approximate average rain intensity (mm / min) at irrigation rates of 300-500 m³ / ha, depending on the soils: Sandy -0,3 0,4, light loamy -0,2 0,3, medium and heavy loam - 0,1 0,2. Apparently, a wide production check of this irrigation technology, taking into account the recommended rain intensity, will allow us to clarify the technical and economic indicators and the conditions for the application of micro-irrigation.

Conclusion

The analysis has shown that irrigation with micro-irrigation can also find its spread in conditions of close lying of non-saline groundwater.

At a high level of groundwater, high yields of agricultural crops can be achieved, however, technical and economic indicators at the given level of development of sprinkling equipment in the presence of socio-economic conditions of life of farming and other farms of the republic are less favorable than surface furrow irrigation.

Further improvement of sprinkler systems with higher technical and economic indicators, possibly, will allow to expand irrigation area of micro-irrigation in conditions of mountain-irrigated agriculture in Azerbaijan. For this purpose, in the future, micro irrigation systems of the type IDAD and others proposed for serial production were not tested in the republic for any more (except for research objects) for sprinkling.

Reference

1. Aliyev Z. H., Aliyev B.H. (2002) Impulslo Su Burakhyo. Patent No. P 20020196, Baky, Ill.
2. Aliyev Z. H., Aliyev B. H., Nuriev Ch. / Asta yağışyağdırın qurğular systems Patent No. R.990100 Baka 1999-s il.
3. Aliyev Z.H. Suvarma sistemlərinin optimallaşdırılması / Patent No. I. 99001624.
4. Aliyev Z.H., Aliyev B.H. Impulsu suburaxıcı / Patent No. I. 20000152.
5. Aliev ZH. Development and implementation of a pulse-sprinkling device for auto oscillatory action in the mountainous and foothill region of Azerbaijan: Abstract of the dissertation. Candidate of Agricultural Sciences. Baku, 2003.
6. Aliev B.H. Aliev ZH, (1998) Irrigation techniques for farmers and peasant farms in Azerbaijan" / Monograph, Azerneshr Publishing House Baku, 113.
7. Aliev B.H. Aliyev ZH, Zoning of the territory of the Republic of Azerbaijan for the selection of progressive irrigation technology. / Monograph, Ziyaya Publishing House. Baku, 2001. 297
8. Aliev B.H. Aliyev ZH, (2003) Irrigated agriculture in the mountain and foothill regions of Azerbaijan. / Monograph Publishing house Ziya-Nurlan EPP LLC, Baku, 330 p.
9. Aliyev Z.H.– A research report on the model-experimental study of runoff and runoff from rainwater using various soil protection techniques on winter pastures with dissected relief of the southeastern part of the Greater Caucasus, manuscript of the Research Institute of Erosion and Irrigation, Baku-2004, p. 76.



This work is licensed under Creative Commons Attribution 4.0 License

To Submit Your Article Click Here: [Submit Manuscript](#)

DOI: [10.31579/2766-2314/041](https://doi.org/10.31579/2766-2314/041)

Ready to submit your research? Choose Auctores and benefit from:

- fast, convenient online submission
- rigorous peer review by experienced research in your field
- rapid publication on acceptance
- authors retain copyrights
- unique DOI for all articles
- immediate, unrestricted online access

At Auctores, research is always in progress.

Learn more <https://auctoresonline.org/journals/biotechnology-and-bioprocessing>